

APPENDIX G: CULTURAL HERITAGE

Table A8.1: Designated Heritage Assets within the Extended Study Area by Asset Group

Reference	Asset Type	Description	Location
Listed Buildings at Ascog			
	CA	Rothesay	NS 09238 65207
12060	LB B	Ascog, Ascog Church including boundary wall and piers	NS 10787 63330
12061	LB B	Ascog, Ascog House including tower, outbuilding, garage and garden wall	NS 10451 63035
12062	LB B	Ascog, Ascogbank including boundary walls and gatepiers	NS 10553 63501
12064	LB B	Ascog, Ascog Hall including garden arch and boundary wall	NS 10617 62970
12065	LB B	Ascog, former saltpan	NS 10779 63359
44981	LB C(S)	Ascog, Agnes Patrick Guest House including boundary wall and gatepiers	NS 10610 63733
44982	LB B	Ascog, Ascog Hall Fernery	NS 10617 62970
44983	LB C(S)	Ascog, Ascog House, Pink Lodge including boundary walls and gatepiers	NS 10643 63371
44986	LB C(S)	Ascog, boat house	NS 10783 63225
44987	LB C(S)	Ascog, entrance gate, the Railway Convalescent Home	NS 10717 63041
44988	LB C(S)	Ascog, the Hermitage including Summerhouse	NS 10629 61941
44989	LB B	Ascog, Meikle Ascog including gatepiers	NS 10447 63147
44990	LB B	Ascog, Millbank House including boundary wall, gatepiers, gates and terrace fence	NS 10581 63970
44991	LB C(S)	Ascog, Millbank Stables, coach-house and dower house including boundary wall, gatepiers and courtyard	NS 10593 63976
44992	LB C(S)	Ascog, 1 and 2 Millburn Cottages including front wall and gatepiers	NS 10517 64047
44993	LB B	Ascog, Millburn House including boundary wall	NS 10591 64070
44994	LB C(S)	Ascog, The Old Manse including boundary wall and gatepiers	NS 10648 63328
44995	LB B	Ascog, St Margaret's	NS 10535 62584
44996	LB B	Ascog, Southpark including former coach-house,	NS 10613 62869

Reference	Asset Type	Description	Location
		boundary walls and gatepiers	
44997	LB C(S)	Ascog, Southpark Lodge	NS 10671 62909
<i>Balmory House</i>			
44984	LB A	Ascog, Balmory Road, Balmory House (former Laidlaw Memorial Home) including boundary walls and gatepiers	NS 10387 62820
44985	LB C(S)	Ascog, Balmory Road, Balmory House (former Laidlaw Memorial Home), gatelodge	NS 10529 62895
<i>High Kirk of Rothesay and St Mary's Chapel</i>			
90253	SM	St Mary's Chapel, Rothesay	NS086636
40445	LB B	High Kirk of Rothesay including outbuilding, graveyard, boundary wall and gatepiers	NS 08605 63716
40446	LB A	High Kirk of Rothesay, Bute Mausoleum	NS 08579 63723
40447	LB B	High Kirk Of Rothesay, ruin of St Mary's Chapel	NS 08620 63703
<i>Listed Buildings within Rothesay Conservation Area</i>			
	CA	Rothesay	NS 09238 65207
40448	LB B	West Pier, Public Convenience	NS 08789 64577
40451	LB A	Columshill Street, St Andrew's Roman Catholic Church , including priest's house, boundary wall and piers	NS 08575 64566
40452	LB A	Argyle Street, Rothesay Pavilion including house at rear and boundary wall	NS 08365 65031
40453	LB B	Castle Street, County Hall, including former prison cells	NS 08864 64588
40454	LB A	Victoria Street, The Winter Gardens	NS 08755 64794
40455	LB B	51 and 53 High Street	NS 08855 64535
40456	A	55, 57 and 59 High Street Bute Estate Office including outbuilding	NS 08849 64526
40457	LB B	61 and 67 High Street including rear outbuilding (no 65)	NS 08843 64497
40458	LB C(S)	Market Cross, High Street	NS 08826 64522
40459	LB B	3 Stuart Street	NS 08817 64521
40460	LB B	2 Union Street (Colbeck Place) including boundary wall	NS 08694 64395
40463	LB C(S)	19-27 (odd nos) Bishop Street	NS 08981 64603
40467	LB B	Ardencraig Road, Ardencraig House, including gatepiers	NS 10549 64671
40468	LB A	Ardencraig Road, Tor House, including boundary wall, gatepiers and gates	NS 10563 65012
40469	LB B	Ardencraig Road, Rockhill Castle, including boundary	NS 10617 64970

Reference	Asset Type	Description	Location
		walls, terrace walls and verandah	
40470	LB B	33 and 34 Mount Stuart Road, Elysium Terrace, including boundary walls and gatepiers	NS 09847 65335
40472	LB B	Battery Place and Glenburn Road, Beattie Court (former Aquarium) including stairs, boundary wall and piers	NS 09387 65082
40477	LB B	3-9 (odd nos) Columshill Place	NS 08513 64455
40478	LB C(S)	4 Columshill Place	NS 08533 64489
40479	LB C(S)	6 Columshill Place	NS 08521 64487
40480	LB C(S)	20, 22 and 24 Columshill Street	NS 08547 64518
40481	LB C(S)	26 and 28 Columshill Street	NS 08546 64503
40482	LB C(S)	30 Columshill Street	NS 08548 64496
40483	LB B	32 Columshill Street and 2 Columshill Place	NS 08547 64489
40484	LB C(S)	17, 19 and 21 Russell Street including boundary wall to Union Street (Colbeck Place)	NS 08706 64404
40485	LB B	14-26 (even nos) Russell Street and 19, 21, 23 mill street	NS 08748 64425
43854	LB B	Castle Street, Trinity Church, including hall, boundary wall, gatepiers, lamps and railings	NS 08918 64500
43855	LB B	Chapelhill Road, Free Church of Scotland, including boundary walls	NS 08415 64845
44767	LB B	Academy Road, Rothesay Academy including retaining wall, boundary wall and gatepiers	NS 08318 64867
44768	LB C(S)	Academy Road, 1-6 (inclusive nos) Academy Terrace	NS 08374 64948
44769	LB B	Albert Place and West Princes Street, former Royal Hotel	NS 08967 64693
44770	LB C(S)	7-9 (inclusive nos) Albert Place and 5-9 (odd nos) West Princes Street	NS 08942 64694
44771	LB C(S)	10-12 (inclusive nos) Albert Place	NS 08929 64696
44772	LB C(S)	1 Alma Terrace including boundary wall and gatepiers	NS 08369 64560

Reference	Asset Type	Description	Location
44783	LB C(S)	Ardencraig Road, Ardencraig Lodge	NS 10597 64727
44784	LB C(S)	1 Argyle Place including boundary wall	NS 08373 65122
44785	LB C(S)	2 Argyle Place including boundary wall	NS 08367 65134
44786	LB C(S)	11 Argyle Place including boundary wall and gatepiers	NS 08330 65246
44787	LB C(S)	14 Argyle Place including boundary wall and gatepiers	NS 08330 65282
44788	LB B	26 Argyle Place, including boundary wall and gatepiers	NS 08319 65386
44789	LB C(S)	7,8 and 9 Argyle Street	NS 08588 64804
44790	LB C(S)	41 Argyle Street including boundary wall, gatepiers and railings	NS 08429 65010
44791	LB C(S)	Argyle Street, 1-8 (inclusive nos) Grand Marine Court, including porch, boundary wall, gatepiers and railings	NS 08423 65023
44792	LB B	Argyle Street, West Church	NS 08497 64855
44793	LB C(S)	31 Argyle Terrace including boundary wall and gatepiers	NS 08239 65239
44797	LB B	33 and 35 Argyle Terrace including outbuilding and boundary wall	NS 08237 65270
44798	LB C(S)	Barone Road, Barone Cottage	NS 07899 63950
44799	LB B	Barone Road, Bute Fabrics including boundary walls and gatepiers	NS 08551 64305
44800	LB C(S)	9 and 10 Battery Place including boundary wall	NS 09194 64883
44801	LB C(S)	11 and 11a Battery Place, including boundary wall	NS 09205 64894
44802	LB C(S)	14 and 14a Battery Place including boundary wall	NS 09225 64915
44803	LB C(S)	15 and 16 Battery Place, Marlborough, including boundary wall	NS 09233 64922
44804	LB B	20 Battery Place, Glendale	NS 09278 64976
44805	LB C(S)	21 and 22 Battery Place including boundary wall	NS 09289 64985

Reference	Asset Type	Description	Location
44806	LB C(S)	28 Battery Place, Alamein House including boundary wall	NS 09331 65029
44807	LB C(S)	13 and 15 Bishop Street	NS 08986 64629
44808	LB B	10 and 12 Bishop Street, Post Office	NS 08952 64643
44809	LB C(S)	4 Bishop Terrace including boundary wall and gatepiers	NS 09060 64581
44810	LB C(S)	5 Bishop Terrace including boundary wall and gatepiers	NS 09074 64605
44811	LB C(S)	8 and 9 Bishop Terrace including dovecot, coach-house, boundary wall and gatepiers	NS 09111 64657
44812	LB B	Bishop Terrace, Beechwood Hotel including boundary wall and gatepiers	NS 09204 64760
44813	LB B	38 Bridge Street, Mavisbank, including boundary walls	NS 08471 64755
44814	LB C(S)	6,8,10 and 12 Bridgend Street (former Bridgend Church Hall)	NS 08610 64661
44815	LB B	Bridgend Street, St Andrew's Church Hall, including piers (formerly Bridgend Church)	NS 08608 64671
44816	LB B	7 and 9 Castle Street, Bute Housing Association	NS 08908 64567
44817	LB C(S)	26 Castle Street	NS 08922 64533
44818	LB C(S)	34 Castle Street, including boundary wall and gatepiers	NS 08965 64515
44819	LB C(S)	36 and 38 Castle Street	NS 08973 64510
44820	LB C(S)	8 Columshill Place	NS 08514 64486
44821	LB C(S)	16 and 18 Columshill Street	NS 08547 64531
44822	LB C(S)	7 Craigmore Road including boundary wall and gatepiers	NS 10675 65215
44823	LB C(S)	15 Craigmore Road, Glencraig, including outbuildings, boundary walls and gatepiers	NS 10701 65043
44824	LB C(S)	16 Craigmore Road, Madras House, including boundary walls and gatepiers	NS 10703 65016
44825	LB C(S)	22 Craigmore Road, Craigmore House, including sundial, boundary wall and gatepiers	NS 10659 64684

Reference	Asset Type	Description	Location
44826	LB B	23 Craigmores Road, Craigmores House, including boundary wall and gatepiers	NS 10648 64608
44827	LB C(S)	24 Craigmores Road, Craigmores Retirement Home including outbuildings, boundary wall and gatepiers	NS 10614 64532
44829	LB B	27 and 28 Craigmores Road, Orcadia, including boundary wall and gatepiers	NS 10617 64446
44830	LB B	35 Craigmores Road, Montford House, including boundary walls and gatepiers	NS 10581 64276
44831	LB C(S)	1, 1a, 2 and 2a Crichton Road including boundary wall and gatepiers	NS 09679 65106
44832	LB C(S)	3, 3a, 4 and 4a Crichton Road including boundary wall and gatepiers	NS 09701 65125
44833	LB C(S)	7 Crichton Road including boundary wall	NS 09749 65168
44834	LB C(S)	10 and 11 Crichton Road including boundary wall	NS 09809 65209
44835	LB C(S)	14 and 15 Crichton Road including boundary wall	NS 09865 65240
44836	LB C(S)	19, 20 and 21 Crichton Road including boundary wall and gatepiers	NS 09961 65269
44837	LB C(S)	23 and 24 Crichton Road, Brighton Terrace, including boundary walls and gatepiers	NS 10033 65280
44838	LB C(S)	25 and 26 Crichton Road, Brighton Terrace, including boundary walls and gatepiers	NS 10064 65281
44839	LB C(S)	27 and 28 Crichton Road, Brighton Terrace, including boundary walls and gatepiers	NS 10089 65278
44840	LB C(S)	29 and 30 Crichton Road, Brighton Terrace, including boundary walls and gatepiers	NS 10109 65289
44841	LB C(S)	31 and 32 Crichton Road, Brighton Terrace, including boundary walls and gatepiers	NS 10137 65296
44842	LB C(S)	33 and 34 Crichton Road, Brighton Terrace, including boundary walls and gatepiers	NS 10164 65299
44843	LB C(S)	45, 46 and 47 Crichton Road including boundary wall and gatepiers	NS 10364 65270
44844	LB B	48 and 49 Crichton Road, Craigmores Hotel, including boundary wall	NS 10395 65277
44845	LB	1-3 (inclusive nos) East Princes Street, Albert Mansions	NS 09001 64664

Reference	Asset Type	Description	Location
	C(S)		
44846	LB B	19-25 (inclusive nos) East Princes Street, Duncan's Halls	NS 09035 64712
44847	LB C(S)	43 and 44 East Princes Street, Including Boundary Wall	NS 09133 64814
44848	LB C(S)	Eastlands Road, Edgehill and Hillpark, including outbuilding, boundary wall and gatepiers	NS 10537 65129
44849	LB B	Glenburn Road, Glenburn Hotel including terrace wall, boundary walls, gatepiers and cottages	NS 09592 65115
44850	LB B	Glenburn Hotel, Glenfaulds Cottage	NS 09652 65157
44851	LB B	Glenburn Road, East Firwood and West Firwood	NS 09571 64995
44852	LB C(S)	90 High Street, including boundary wall	NS 08730 64276
44853	LB C(S)	High Street, former United Free Church, including boundary wall	NS 08849 64462
44854	LB C(S)	Inner Harbour, former Weighing House including weigh bridge	NS 08874 64730
44855	LB C(S)	1-5 (inclusive nos) John Street	NS 08689 64499
44856	LB B	4 King Street	NS 08717 64631
44862	LB C(S)	Minister's Brae, Ashlea, Rowanlea, Beechlea, Elmlea and Oaklea Including boundary walls	NS 08810 64273
44863	LB B	Minister's Brae, Marionslea including boundary wall and gatepiers	NS 08845 64269
44864	LB C(S)	Minister's Brae, Hewison House including outbuildings, boundary walls and gatepiers	NS 08947 64270
44865	LB C(S)	1, 3 and 5 Montague Street	NS 08892 64656
44866	LB C(S)	21, 23 and 25 Montague Street	NS 08849 64660
44867	LB B	60 and 62 Montague Street and 3, 5 and 7 Tower Street	NS 08751 64710
44868	LB C(S)	64, 66 and 68 Montague Street	NS 08734 64707
44869	LB C(S)	70, 72 and 74 Montague Street	NS 08726 64718
44870	LB B	7 and 9 Mount Pleasant Road, Eaglesham Lodge, including boundary wall and gatepiers	NS 09054 64438

Reference	Asset Type	Description	Location
44871	LB C(S)	30-34 (even nos) Mount Pleasant Road including boundary wall and gatepiers	NS 08948 64353
44872	LB B	9, 10 and 10a Mount Stuart Road, Glenfaulds, including boundary wall and gatepiers	NS 09609 65210
44873	LB B	19-27 Mount Stuart Road, Wimbleton, including boundary walls and gatepiers	NS 09749 65294
44874	LB B	35 and 36 Mount Stuart Road, Elysium Terrace, including boundary walls and gatepiers	NS 09882 65351
44875	LB B	37, 38 and 39 Mount Stuart Road, Elysium Terrace, including boundary walls and gatepiers	NS 09895 65354
44876	LB B	41 and 42 Mount Stuart Road, Elysium Terrace, including boundary walls and gatepiers	NS 09941 65370
44877	LB B	43 and 44 Mount Stuart Road, Elysium Terrace, including boundary walls and gatepiers	NS 09966 65376
44878	LB B	45 and 46 Mount Stuart Road, Royal Terrace, including boundary walls and gatepiers	NS 10003 65382
44879	LB B	47 and 48 Mount Stuart Road, Royal Terrace, including boundary walls and gatepiers	NS 10033 65385
44880	LB B	49 and 50 Mount Stuart Road, Royal Terrace, including boundary walls and gatepier	NS 10049 65389
44881	LB B	51 and 52 Mount Stuart Road, Royal Terrace, including boundary walls and gatepiers	NS 10083 65384
44882	LB B	53 and 54 Mount Stuart Road, Royal Terrace, including boundary walls and gatepiers	NS 10110 65389
44883	LB B	55 and 56 Mount Stuart Road, Albany Terrace, including boundary walls and gatepiers	NS 10372 65408
44884	LB B	57 and 58 Mount Stuart Road, Albany Terrace, including boundary walls and gatepiers	NS 10393 65414
44885	LB B	59 and 60 Mount Stuart Road, Albany Terrace, including boundary walls and gatepiers	NS 10405 65408
44886	LB B	Mount Stuart Road, sewage screening chamber and public convenience	NS 10708 65287
44887	LB A	Rothesay Castle and Chapel	NS 08789 64577
44888	LB B	Stuart Street, Bute Museum	NS 08793 64516
44889	LB C(S)	37 Victoria Street	NS 08751 64723
44890	LB B	39 and 41 Victoria Street	NS 08736 64727

Reference	Asset Type	Description	Location
44891	LB B	43-55 (odd nos) Victoria Street, Rothesay Victoria Hotel, including lampstands and plaque	NS 08708 64735
44892	LB C(S)	63, 65 and 67 Victoria Street	NS 08701 64730
44893	LB C(S)	69 and 71 Victoria Street	NS 08680 64735
44894	LB C(S)	73 Victoria Street	NS 08673 64740
44895	LB B	Victoria Street, St Paul's Episcopal Church including boundary wall	NS 08666 64733
44896	LB C(S)	1-5 (odd nos) Watergate and 13 Albert Place Guildford Court Hotel	NS 08916 64693
44897	LB C(S)	Well Park Road, Rock Villa including boundary wall and gatepiers	NS 10588 65207
44898	LB C(S)	Westland Road, Chapelhill Villa, including outbuilding, boundary wall, gatepiers and gate	NS 08371 64815
44899	LB B	Westland Road, Ivybank, including boundary walls and gatepiers	NS 08428 64717
44900	LB C(S)	West Pier, Cabbies' Shelter	NS 08823 64776
44902	LB C(S)	2,4,6 and 8 West Princes Street	NS 08919 64670
44903	LB C(S)	1 and 1 1/2 York Terrace	NS 08446 64823
Listed Buildings within the Rothesay Conservation Area at Port Bannatyne			
	CA	Rothesay	NS 09238 65207
44773	LB C(S)	1 Ardbeg Road, Woodside, including outbuilding, boundary wall and gatepiers	NS 08303 65841
44774	LB B	14 Ardbeg Road, Tigh-Na-Mara, including outbuilding, boundary wall and gatepier	NS 08319 66101
44775	LB C(S)	18, 18a and 19 Ardbeg Road including boundary wall	NS 08351 66175
44776	LB C(S)	20 and 21 Ardbeg Road including outbuilding, boundary wall and piers	NS 08354 66187
44777	LB C(S)	24 and 25 Ardbeg Road including boundary wall	NS 08355 66227
44778	LB	53 Ardbeg Road including outbuilding, boundary wall	NS 08377 66574

Reference	Asset Type	Description	Location
	C(S)	and piers	
44779	LB C(S)	63 Ardbeg Road including outbuilding, boundary wall and gatepiers	NS 08325 66696
44780	LB B	Ardbeg Road, Ardbeg Baptist Church including boundary wall, gatepiers and railings	NS 08320 65998
44857	LB C(S)	2 Marine Place, Moss Bank, including outbuilding, boundary walls and gatepiers	NS 08387 66694
44858	LB C(S)	7 Marine Place, Millerston House, including outbuilding and boundary wall	NS 08398 66770
44859	LB C(S)	8 Marine Place, Aros-Na-Mara including boundary wall and gatepiers	NS 08393 66792
44860	LB C(S)	19 Marine Place, Frolin, including outbuilding and boundary wall	NS 08388 67030
44861	LB C(S)	22 and 22a Marine Place including outbuilding and boundary wall	NS 08377 67033
45044	LB C(S)	Port Bannatyne, Bannatyne Mains Road, Ardentigh including boundary wall and gatepiers	NS 07408 67224
45045	LB C(S)	Port Bannatyne, 41 and 43 Castle Street, Saltire Place	NS 07170 67213
45046	LB B	Port Bannatyne, 22 and 24 High Road, former Point House, including boundary wall and railings	NS 08053 67069
45047	LB B	Port Bannatyne. 42 High Road, Fircliff including boundary walls	NS 07965 67188
45048	LB C(S)	Port Bannatyne, 44 and 46 High Road, Ettrick Bank including boundary walls and piers	NS 07947 67213
45049	LB C(S)	Port Bannatyne, High Road, Bus Garage Office	NS 08028 67053
45050	LB C(S)	Port Bannatyne, 37 Marine Road, Port Royal Hotel	NS 07243 67255
45051	LB C(S)	Port Bannatyne, 39 Marine Road	NS 07230 67427
45052	LB C(S)	Port Bannatyne, 40 Marine Road	NS 07218 67246
45053	LB C(S)	Port Bannatyne, 41,42 and 43 Marine Road	NS 07204 67254
45054	LB C(S)	Port Bannatyne, 59 and 60 Marine Road	NS 07121 67280

Reference	Asset Type	Description	Location
45055	LB C(S)	Port Bannatyne, 61,62 and 63 Marine Road	NS 07103 67285
45056	LB C(S)	Port Bannatyne, 64 and 65 Marine Road including outbuilding	NS 07082 67277
45057	LB C(S)	Port Bannatyne, 66 Marine Road including outbuilding and boundary wall	NS 07067 67296
45058	LB C(S)	Port Bannatyne, 67 Marine Road	NS 07054 67301
45059	LB C(S)	Port Bannatyne, 68 and 69 Marine Road	NS 07042 67306
45060	LB C(S)	Port Bannatyne, Marine Road, Quay	NS 07242 67316
45062	LB C(S)	Port Bannatyne, Pointhouse Lane, off High Road, former coach-house	NS 08032 67091
45063	LB C(S)	Port Bannatyne, 2,3, and 4 Shore Road, including boundary walls and gatepiers	NS 07907 67255
45064	LB C(S)	Port Bannatyne, 6 Shore Road including boundary wall	NS 07822 67327
45065	LB C(S)	Port Bannatyne, 26 and 27 Shore Road, Appin including boundary wall, gatepiers and gates	NS 07671 67336
45066	LB C(S)	Port Bannatyne, 28, 29 and 30 Shore Road, Ardgowan House including boundary wall and gatepiers	NS 07654 67336
45067	LB C(S)	Port Bannatyne, 42 Shore Road including boundary wall	NS 07512 67345
45068	LB B	Port Bannatyne, Shore Road, St Colmac, St Bruoc and St Ninian's Church (North Bute Parish Church) including hall, boundary wall and gatepiers	NS 07881 67286
45069	LB C(S)	Port Bannatyne, 4,5,6,7,8,14,15,16,17,18 and 19 Victoria Place, including boundary walls	NS 07472 67326
45070	LB C(S)	Port Bannatyne,9,10,11,12 and 13 Victoria Place, Marine Road, including boundary walls	NS 07429 67328
Rothesay Castle			
90252	SM	Rothesay Castle	NS088645
Thoms Cuts			
7112	SM	Thom's Water Cuts, aqueduct and dam, Little Barone to Kirk Dam	NS076640
7117	SM	Thom's Water Cuts, aqueduct (drain), N of Drumreoch	NS087585

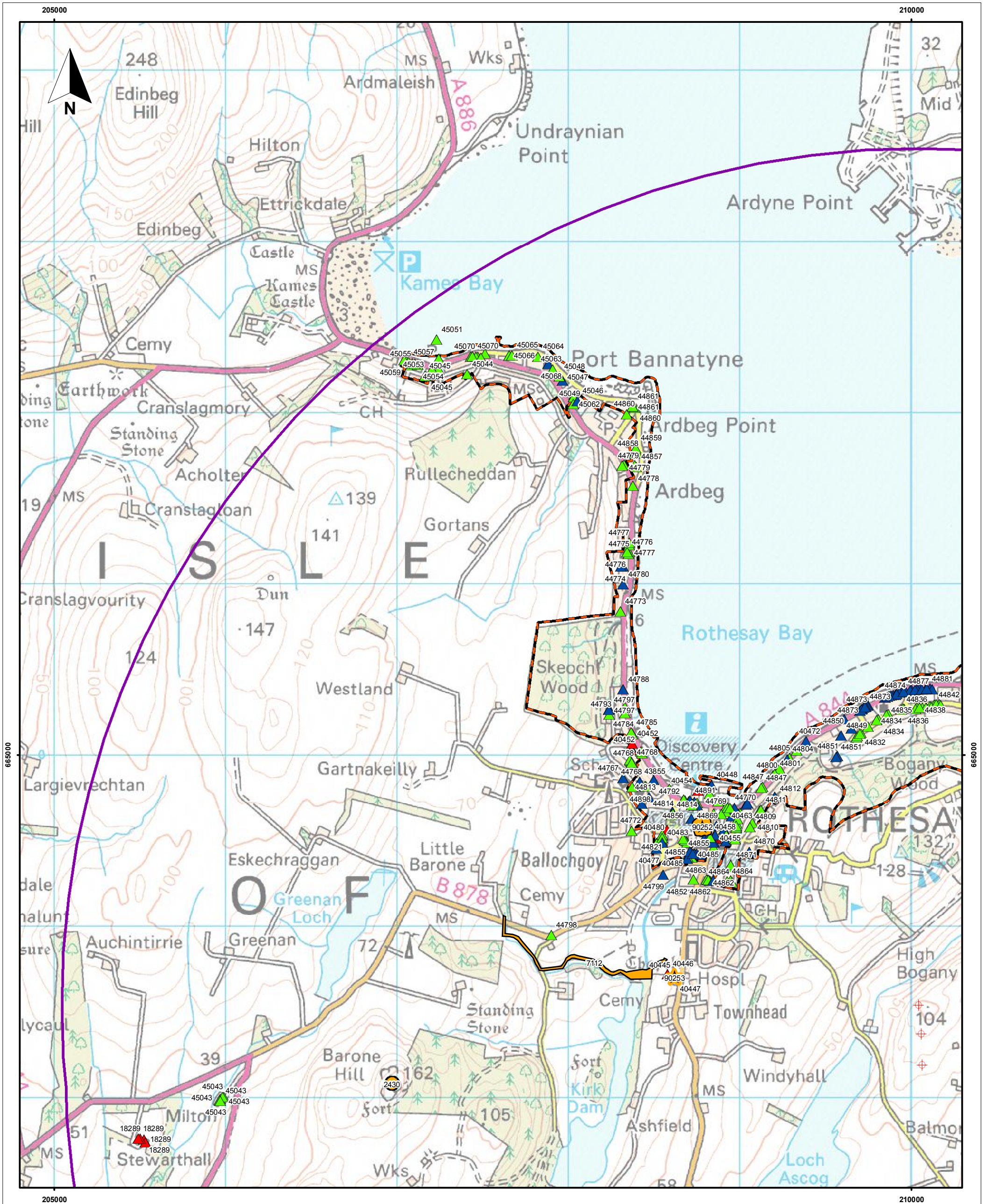
Reference	Asset Type	Description	Location
		to Reservoir Wood	
7118	SM	Thom's Water Cuts, aqueduct from W of Kerrycrusach to N of Kerrycroy	NS085617
7119	SM	Thom's Water Cuts, aqueduct, Cnocnicoll Wood	NS098609
Listed Buildings within Kerrycroy Conservation Area			
	CA	Kerrycroy	NS 10736 61368
12057	LB B	1 Kerrycroy Village including boundary walls	NS 10665 61450
12059	LB B	Kerrycroy, Quay including bridge	NS 10831 61330
44999	LB B	3 and 4 Kerrycroy Village including boundary walls	NS 10662 61419
45000	LB B	5 and 6 Kerrycroy Village including boundary walls	NS 10661 61390
45001	LB B	7 and 8 Kerrycroy Village including outbuilding and boundary walls	NS 10667 61358
45002	LB B	10 Kerrycroy Village including boundary walls	NS 10687 61327
45003	LB B	11 and 12 Kerrycroy Village including boundary walls	NS 10707 61305
45004	LB B	13 and 14 Kerrycroy Village including boundary wall	NS 10732 61286
Listed Buildings at Loch Fad			
18290	LB B	Loch Fad, Woodend House, including outbuilding	NS 07515 61664
18291	LB B	Loch Fad, Woodend House, gatelodge and entrance gateway	NS 07570 62066
45041	LB C(S)	Loch Fad, Woodend House, coach-house	NS 07548 62031
45042	LB C(S)	Loch Fad, Woodend House, cottages	NS 07465 61831
Barone Hill Fort			
2430	SM	Barone Hill,fort	NS069630
Listed Buildings and designated Garden and Designed Landscape at Mount Stuart			
287	GDL	Mount Stuart (Kirriemuir)	
12052	LB A	Mount Stuart House	NS 10843 59499
12053	LB B	Mount Stuart, Monument	NS 10932 59658
12054	LB B	Mount Stuart, Sundial	NS 10831 59076
12055	LB A	Mount Stuart, Mausoleum And Graveyard	NS 11012 60563
12056	LB A	Mount Stuart, Kerrylamont Farm Dairy	NS 10997 58535
12058	LB B	Mount Stuart, North Lodge including outbuilding, gatepiers, gates, estate boundary walls and railings	NS 10757 61258
13800	LB B	Mount Stuart, Scoulag (West) Lodge including entrance forecourt	NS 10017 59723
45017	LB	Mount Stuart, Beehive Well	NS 10821 60310

Reference	Asset Type	Description	Location
	C(S)		
45018	LB C(S)	Mount Stuart, Blackwood Cottage	NS 10480 60569
45019	LB C(S)	Mount Stuart, East Lodge including outbuilding	NS 11151 60170
45020	LB B	Mount Stuart, Game Larder	NS 10784 59404
45021	LB C(S)	Mount Stuart, Heather Lodge	NS 10456 60927
45022	LB C(S)	Mount Stuart, Kennel Cottages including boundary wall	NS 10669 59551
45023	LB B	Mount Stuart, Kennels, including boundary walls and railings	NS 10613 59578
45024	LB C(S)	Mount Stuart, Kerrylamont Cottage, off Bruchag Road, including railings, gatepiers and gates	NS 10544 58650
45025	LB B	Mount Stuart, Kerrylamont Farmhouse and outbuildings	NS 10997 58535
45027	LB C(S)	Mount Stuart, Laundry Cottage and store	NS 10772 59456
45028	LB C(S)	Mount Stuart, former Meat Store	NS 10802 59367
45029	LB C(S)	Mount Stuart, Old School House including boundary wall	NS 10467 60818
45030	LB C(S)	Mount Stuart, South Lodge including outbuilding, boundary wall and gates	NS 10853 58883
Listed Buildings And Designated Garden And Designed Landscape At Castle Toward			
95	GDL	Castle Toward	
300	SM	Toward Castle	NS118678
5068	LB B	Castle Toward	NS11513 68172
5069	LB B	Toward Castle	NS 11860 67860
6234	LB B	Toward Quay	NS 11020 67840
Listed Buildings at Milton Farm Kilwhinleck Farm and Stewart Hall			
18289	LB A	Stewart Hall including conservatory, well, boundary wall and gatepiers	NS 05522 62757
45038	LB C(S)	Kilwhinleck Farm including outbuildings and boundary wall	NS 05881 62391
45043	LB C(S)	Milton Farm including outbuildings	NS 05968 62996

Table A8.2: Non-designated Heritage Assets within the Study Area

WoSAS PIN	Description	Location	
12714	Montford, Bute	Stone Implement	NS 10700 63900
15636	Teyvealley / Tayvalley	House; Platforms; Dykes	NS 09821 63002
15637	Bishop's Butt	Building; Enclosure	NS 09350 63240
19159	Hill of Ascog, Bute	'Enclosure'	NS 10090 63530
21399	Roseland	Farmstead	NS 09470 64190
21455	Ascog, Bute	Quay	NS 10850 63350
22490	Ascog Mill	Field System; Turf Walls; March Dyke; Corn Kiln (possible); Mills	NS 10590 64090
4961	Rothesay, Bute	Cists	NS 09340 63640
4987	Skippers Wood, Bute	Standing Stone	NS 09700 63900
50545	Bute, Ascog, Boat House	Boat House	NS 10783 63225
50548	Bute, Millbank House, Stables, Coach-house And Dower House	Dower House; Coach-house; Stables	NS 10584 63980
52233	Bute, Millbank House, Stables And Coach House	Coach House; Stables	NS 10581 63970
5298	Ascog, Bute	Coin Hoard	NS 10670 63950
5299	Ascog Bay	Salt Pan	NS 10780 63350
5301	Ascog, Bute	Coal Workings	NS 10800 63220
5302	Ascog Castle, Bute	'Castle'	NS 10420 63000
5303	Ascog House, Bute	House	NS 10450 63040
5305	Ascog Cottage, Bute	Cottage	NS 10790 63270
5306	Tyrone Cottage & Stella Matatina, Bute	Cottages	NS 10790 63300
54988	Roseland, Bute	Settlement	NS 09500 64300
61590	Bute, Ascog Mill	Corn Drying Kiln; Quarry	NS 10468 64015

Cultural Heritage Drawings



Key:

	Scheduled Monument		Conservation Area
	Property in Care		Proposed turbine location
	Listed Building Category A		Site Boundary
	Listed Building Category B		Extended study area
	Listed Building Category C(S)		

Scale: 1:20,000 @ A3

Ascog Wind Energy Project
Environmental Statement

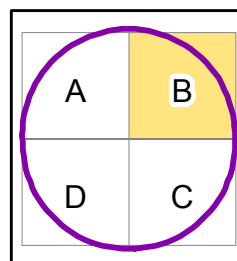
Figure 8.1a
Designated heritage assets within the extended study area

May 2012
29557-R014b mabbj

G:\DATA\PROJECT\29557 Ascog SUB\040 Design\ArcGIS
Based upon the Ordnance Survey Map with the permission of the Controller of Her Majesty's Stationery Office. © Crown Copyright. 0100031673



- Key:**
- Scheduled Monument
 - Conservation Area
 - Listed Building Category A
 - Proposed turbine location
 - Listed Building Category B
 - Site Boundary
 - Listed Building Category C(S)
 - Extended study area
 - Garden and Designed Landscape



0 1,000 Metres
Scale: 1:20,000 @ A3

Ascog Wind Energy Project
Environmental Statement










Figure 8.1b
Designated heritage assets within the
extended study area


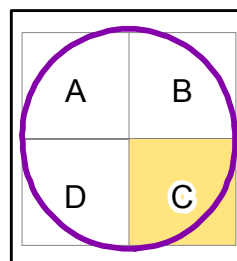
May 2012
29557-R015b mabbj





Key:

	Scheduled Monument		Conservation Area
	Listed Building Category A		Proposed turbine location
	Listed Building Category B		Site Boundary
	Listed Building Category C(S)		Extended study area
	Garden and Designed Landscape		

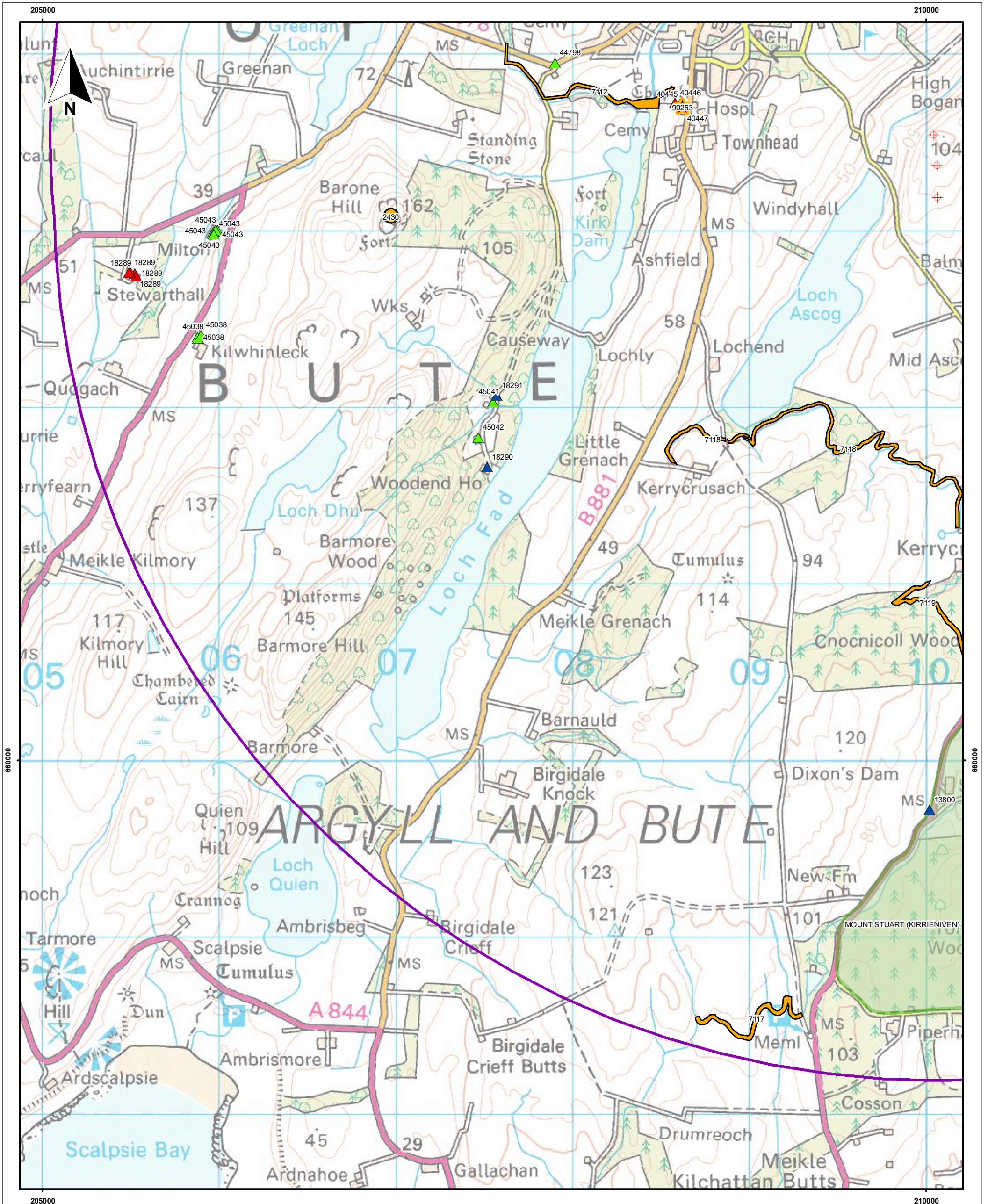


Ascog Wind Energy Project
Environmental Statement

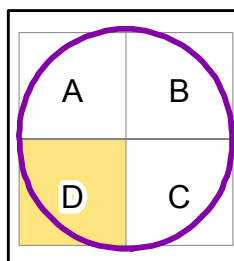
Figure 8.1c
Designated heritage assets within the
extended study area

May 2012
29557-R016b mabbj





- Key:**
- Scheduled Monument
 - Garden and Designed Landscape
 - ★ Property in Care
 - ⊕ Proposed turbine location
 - ▲ Listed Building Category A
 - ▴ Listed Building Category B
 - ▲ Listed Building Category C(S)
 - Site Boundary
 - Extended study area



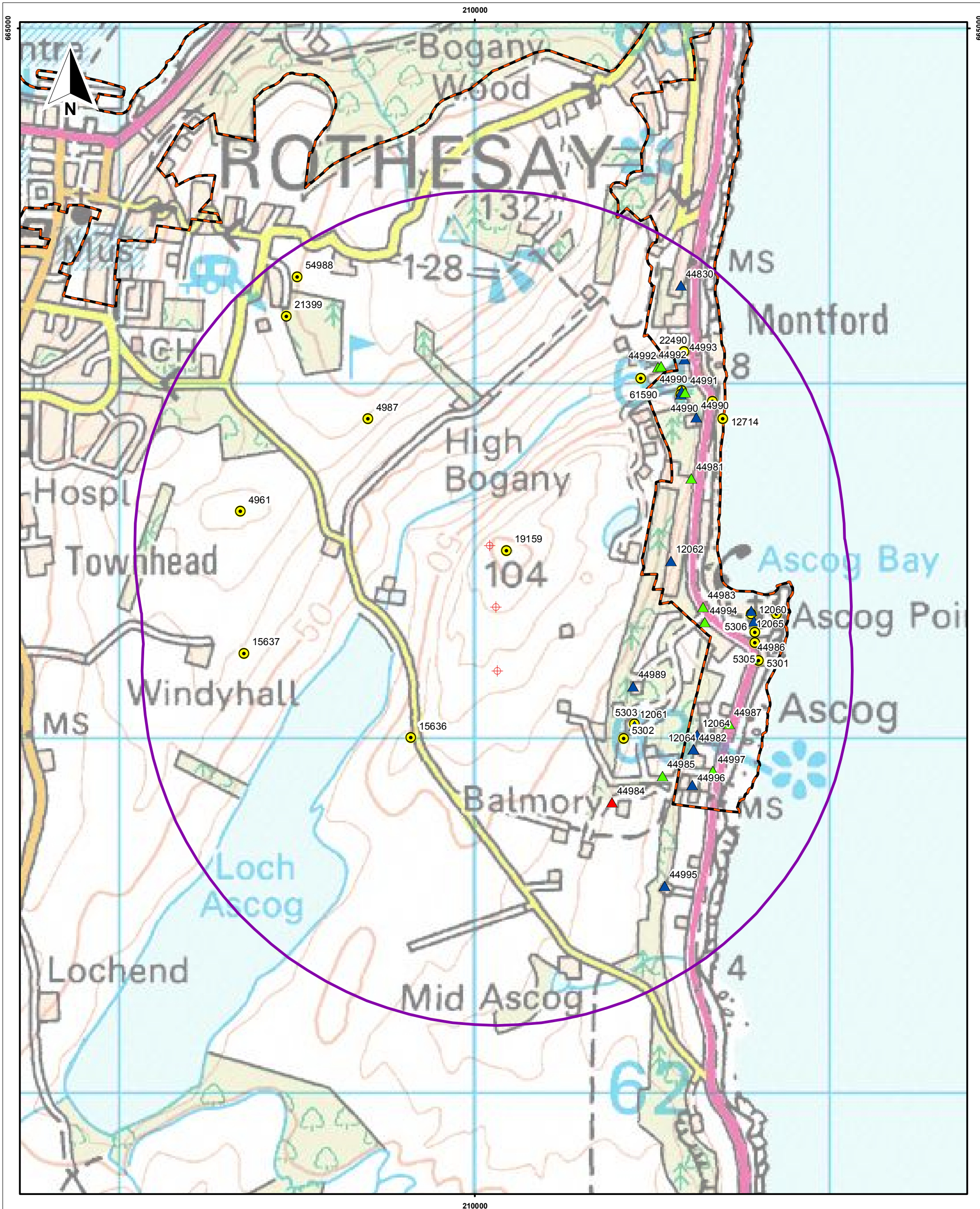
0 1000 Metres
Scale: 1:20,000 @ A3

Ascog Wind Energy Project
Environmental Statement








Figure 8.1d
Designated heritage assets within the
extended study area

May 2012
29557-R017b mabbj






Key:

- | | | | |
|--|-------------------------------|---|---------------------------|
|  | Listed Building Category A |  | WoSAS SMR record |
|  | Listed Building Category B |  | Proposed turbine location |
|  | Listed Building Category C(S) |  | Site Boundary |
|  | Conservation Area |  | Study area |

Ascog Wind Energy Project
Environmental Statement

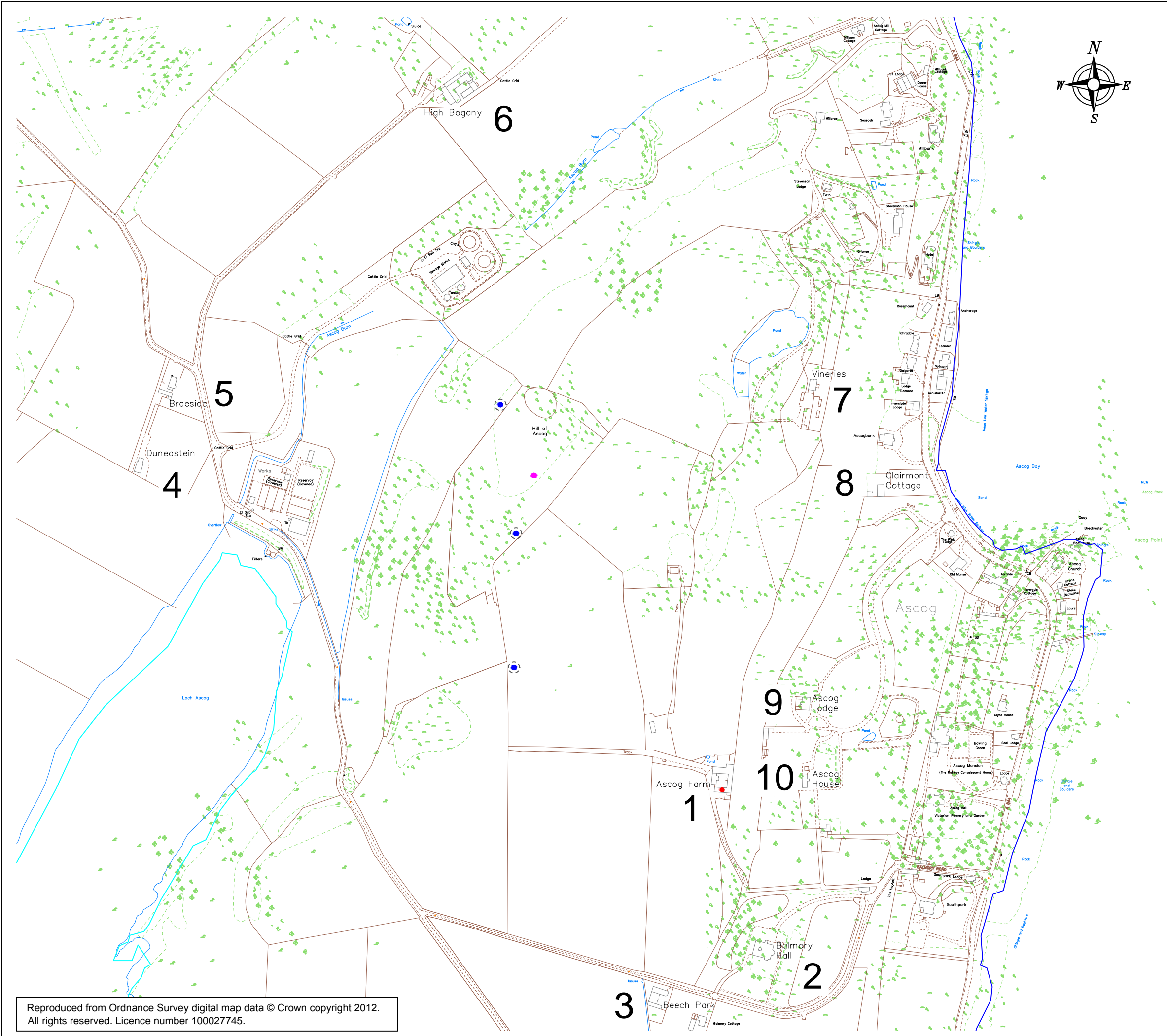
Figure 8.2
Heritage assets within the study area



August 2012
29557-R018c mabbj



APPENDIX H: NOISE



1 THIS DRAWING MUST NOT BE SCALED
 2 THE CONTRACTOR IS TO CHECK ALL DIMENSIONS ON SITE

- Legend**
- Turbines
 - Anemometer (On Hill of Ascog)
 - Noise Meter (At Ascog Farm)

List of Properties

- 1 Ascog Farmhouse
- 2 Balmory Hall
- 3 Beech Park
- 4 Duneastin
- 5 Braeside
- 6 High Bogany
- 7 Vineries
- 8 Clairmont Cottage
- 9 Ascog Lodge
- 10 Ascog House

Rev	Revision Description	By	Date

Contract
Ascog Wind Energy Project

For
Mr A Tear & Ms E McVey

Drawing Title
Site Plan showing closest properties (within 500 m)

Drawing No.
Figure 11.1

Revision
28/09/2012

Scale
1:5000 @ A3

Drawn
GM

Date
18/03/2012

File No.
2060379

Reviewed By
JC



SAC Consulting
 Environment & Design

Edinburgh

Bush Estate
 Penicuik
 Midlothian, EH26 0PH

Tel: (0131) 535 3001
 Fax: (0131) 535 3031

www.sac.co.uk

Also at **Aberdeen** and **Auchincruive**



Reproduced from Ordnance Survey digital map data © Crown copyright 2012.
 All rights reserved. Licence number 100027745.